










Forest Area Safety Task Force




DRAFT

REVISED 8/12/2008

2008 F.A.S.T. Project Areas

-  Palomar Mountain
-  I-8 - Laguna Fire
-  Greater Julian
-  Southeast County
-  San Luis Rey West
-  Santa Margarita
-  Northeast County - Warners
-  Cuyamaca - Laguna
-  Rancho

Jurisdiction

-  Military
-  National Forest
-  Municipalities



29,182 ac

71,152 ac

76,333 ac

124,930 ac

70,829 ac

32,913 ac

53,457 ac

169,280 ac

214,111 ac

THIS MAP IS PROVIDED WITHOUT WARRANTY OF ANY KIND, EITHER EXPRESSED OR IMPLIED, INCLUDING BUT NOT LIMITED TO, THE IMPLIED WARRANTIES OF MERCHANTABILITY AND FITNESS FOR A PARTICULAR PURPOSE. Copyright SanGIS. All Rights Reserved. This product may contain information from SANDAG Regional Information System which cannot be reproduced without the written permission of SANDAG. This product may contain information which has been reproduced with permission granted by Thomas Brothers Maps. Date: 21 May 2008 K:\Fire_Services\tasks\RS_Map_Series\08_FAST_project_areas.mxd



SAN DIEGO COUNTY

